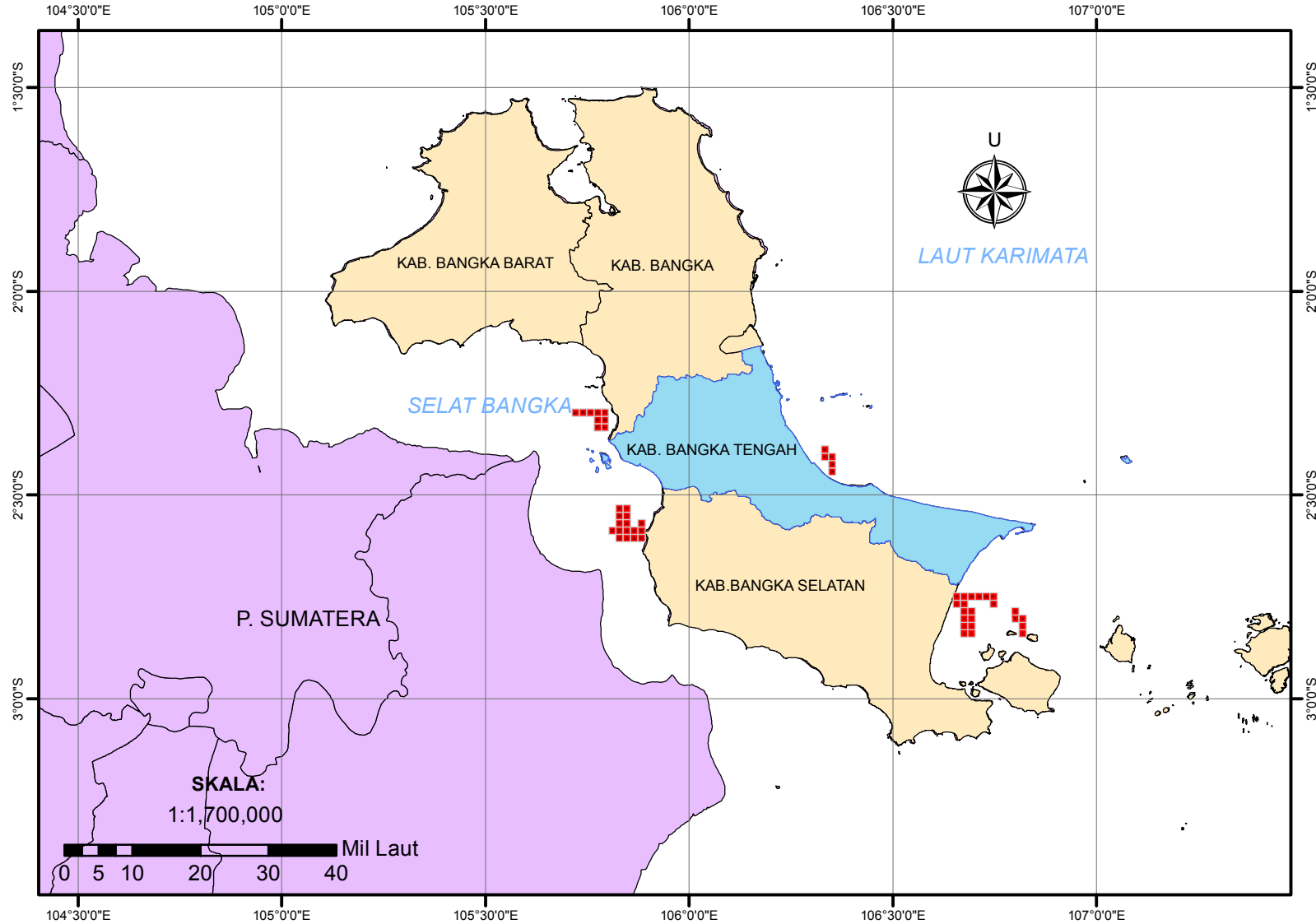






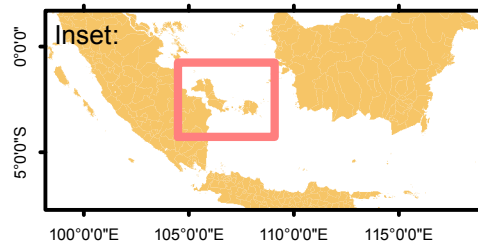


SISTEM INFORMASI DAERAH POTENSIAL PENANGKAPAN IKAN PERAIRAN KABUPATEN BANGKA TENGAH TANGGAL 24 DESEMBER 2019



Legenda:

-  Kab. Bangka Tengah
-  Prov. Bangka Belitung
-  P. Sumatera
-  Daerah Potensial Penangkapan Ikan



Dibuat oleh:
**Dinas Perikanan
Kabupaten Bangka Tengah**

- Sumber Data:
1. Data Ocean Color
 2. Data NCEP
 3. Peta RBI Dijital

NO	Lat(y)	Lon(x)	Latitude				Longitude			
	Dec	Dec	DD	MM	SS	Position	DD	MM	SS	Position
0	-2.839696	106.675241	2	50	22.91	S	106	40	30.87	E
1	-2.839669	106.693229	2	50	22.81	S	106	41	35.62	E
2	-2.839477	106.819137	2	50	22.12	S	106	49	8.89	E
3	-2.821609	106.675215	2	49	17.79	S	106	40	30.77	E
4	-2.821583	106.693203	2	49	17.70	S	106	41	35.53	E
5	-2.821392	106.819109	2	49	17.01	S	106	49	8.79	E
6	-2.803523	106.675189	2	48	12.68	S	106	40	30.68	E
7	-2.803497	106.693176	2	48	12.59	S	106	41	35.43	E
8	-2.803335	106.801095	2	48	12.01	S	106	48	3.94	E
9	-2.803307	106.819081	2	48	11.91	S	106	49	8.69	E
10	-2.785436	106.675164	2	47	7.57	S	106	40	30.59	E
11	-2.785411	106.693151	2	47	7.48	S	106	41	35.34	E
12	-2.78525	106.801068	2	47	6.90	S	106	48	3.84	E
13	-2.767375	106.657152	2	46	2.55	S	106	39	25.75	E
14	-2.76735	106.675138	2	46	2.46	S	106	40	30.50	E
15	-2.767246	106.747083	2	46	2.09	S	106	44	49.50	E
16	-2.749289	106.657127	2	44	57.44	S	106	39	25.66	E
17	-2.749264	106.675113	2	44	57.35	S	106	40	30.41	E
18	-2.749238	106.693099	2	44	57.26	S	106	41	35.16	E
19	-2.749212	106.711085	2	44	57.16	S	106	42	39.91	E
20	-2.749186	106.729071	2	44	57.07	S	106	43	44.66	E
21	-2.74916	106.747057	2	44	56.98	S	106	44	49.41	E
22	-2.605417	105.829505	2	36	19.50	S	105	49	46.22	E
23	-2.605405	105.847495	2	36	19.46	S	105	50	50.98	E
24	-2.605392	105.865485	2	36	19.41	S	105	51	55.75	E
25	-2.60538	105.883475	2	36	19.37	S	105	53	0.51	E
26	-2.587336	105.811504	2	35	14.41	S	105	48	41.41	E
27	-2.587324	105.829493	2	35	14.37	S	105	49	46.17	E
28	-2.587312	105.847483	2	35	14.32	S	105	50	50.94	E
29	-2.5873	105.865473	2	35	14.28	S	105	51	55.70	E
30	-2.587288	105.883462	2	35	14.24	S	105	53	0.46	E
31	-2.569232	105.829482	2	34	9.24	S	105	49	46.14	E
32	-2.56922	105.847471	2	34	9.19	S	105	50	50.90	E
33	-2.569196	105.88345	2	34	9.11	S	105	53	0.42	E
34	-2.55114	105.82947	2	33	4.10	S	105	49	46.09	E
35	-2.551128	105.847459	2	33	4.06	S	105	50	50.85	E
36	-2.533047	105.829458	2	31	58.97	S	105	49	46.05	E
37	-2.533036	105.847447	2	31	58.93	S	105	50	50.81	E
38	-2.44216	106.351007	2	26	31.78	S	106	21	3.63	E
39	-2.424071	106.350989	2	25	26.66	S	106	21	3.56	E
40	-2.405999	106.332987	2	24	21.60	S	106	19	58.75	E
41	-2.405981	106.350971	2	24	21.53	S	106	21	3.50	E
42	-2.38791	106.332969	2	23	16.48	S	106	19	58.69	E
43	-2.334062	105.775377	2	20	2.62	S	105	46	31.36	E
44	-2.334052	105.793364	2	20	2.59	S	105	47	36.11	E
45	-2.315969	105.775367	2	18	57.49	S	105	46	31.32	E
46	-2.315959	105.793354	2	18	57.45	S	105	47	36.07	E
47	-2.297905	105.721399	2	17	52.46	S	105	43	17.04	E
48	-2.297896	105.739385	2	17	52.43	S	105	44	21.79	E
49	-2.297886	105.757371	2	17	52.39	S	105	45	26.54	E
50	-2.297877	105.775358	2	17	52.36	S	105	46	31.29	E
51	-2.297867	105.793344	2	17	52.32	S	105	47	36.04	E

CATATAN :

BERLAKU MULAI TANGGAL 24 DESEMBER 2019 HINGGA 27 DESEMBER 2019